

Whilst all care has been taken with the information provided Council accepts no liability whatsoever, for any injury, damages and/or inconvenience that may occur by reliance on this information. Footpath conditions can change quickly and levels of independent access by people with mobility issues are subjective, based on individual observation and experience.

Disclaimer

Internet relay users: connect to NRS www.relay.service.com.au ask for 1300 850 600

Callers who are hearing or speech impaired dial 1800 555 677 or 133 677 and ask to be put through to customer service to report access issues with footpaths.

Mail: Private Bag 1000, Rosebud 3939

Fax: 03 5950 1702

Phone: 1300 850 600

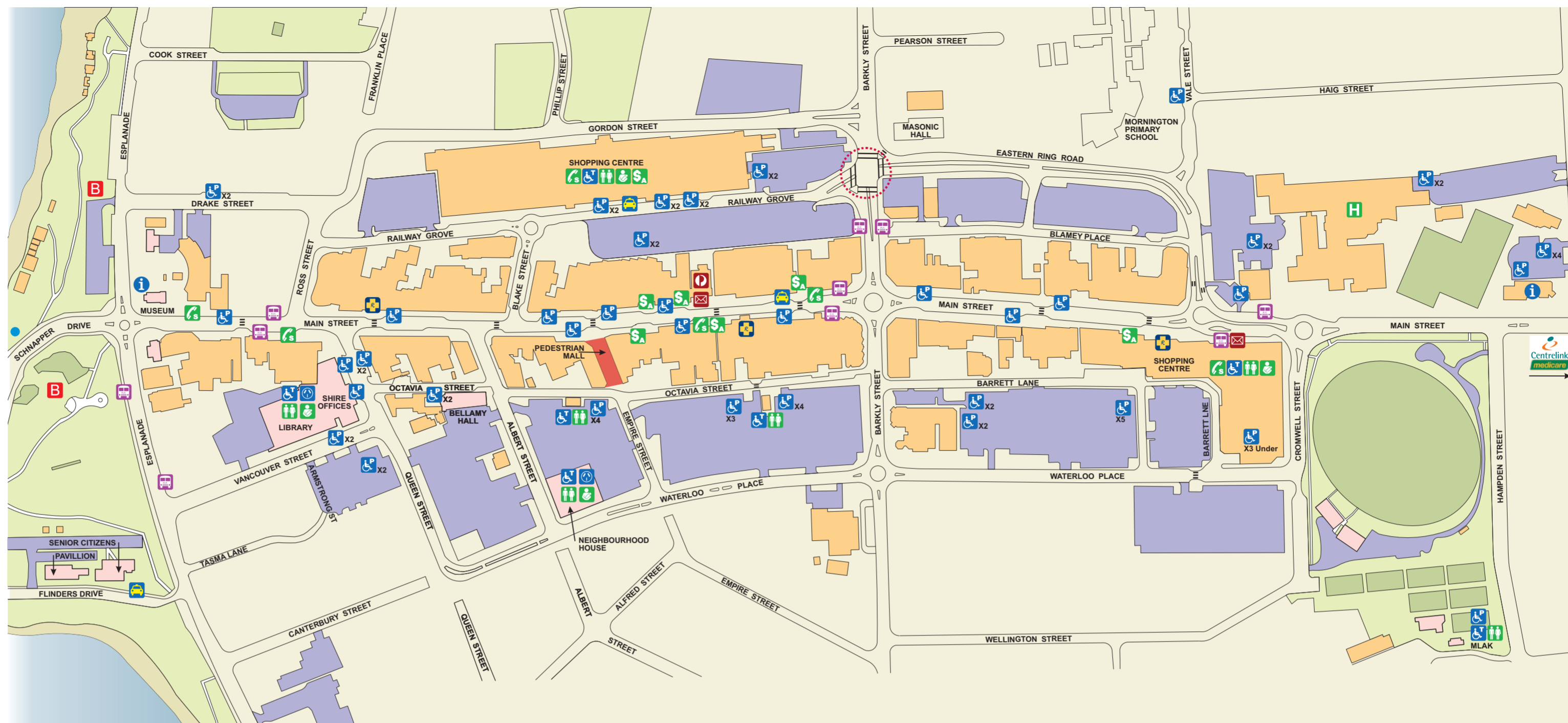
Email: customerservice@mornpen.vic.gov.au

- Any other hazards likely to impact on safe scooter use
- Footpaths in need of repair
- Over-hanging foliage
- Potholes

Please report to the Shire:

Mornington Peninsula Shire. The safety of all residents and visitors is important to

Report things to the Shire



Retail Precinct


- LEGEND**
- ♿ Accessible Parking
 - ♿ Accessible Toilet
 - ♿ Male/Female Toilet
 - 👶 Baby Change
 - 📮 Post Office
 - 📧 Letter Box
 - ☎ Public Telephone - SMS
 - 💰 ATM
 - 🚌 Bus Stop
 - 🚕 Taxi
 - 🔌 Wheelchair/ Scooter Recharge
 - ℹ Information Centre
 - H Hospital
 - B Barbecue
 - 🅓 Car Parks
 - 🏠 Local Businesses
 - 🏛 Council Buildings
 - 🌳 Park Area
 - 🚶 Pedestrian Crossing
 - 👁 Scenic Lookout - Accessible
 - 🚦 Pedestrian Crossing Lights



Mobility Map

Mornington Peninsula

Mornington



Introduction

Mornington Peninsula Shire is committed to planning for improved access for people who are older, less mobile and people with disabilities.

This mobility map has been produced by Mornington Peninsula Shire to assist electric scooter and wheelchair users to access healthy places and spaces, and participate in their local community.



Plan ahead for a safe journey

- Familiarise yourself with accessible footpaths in your area. Only travel on the road where a continuous path of travel is not available.
- When crossing the road, look for a pedestrian crossing or a place that has easy access with footpaths directly opposite each other.
- Familiarise yourself with Scooter RECHARGE locations.
- Carry a personal identification card with your emergency contact details, physical and medical information, the name of your doctor, etc.
- Take a mobile phone with you in case of an emergency.



Master Locksmith Access Key (MLAK)

The Master Locksmiths Access Key (MLAK) enables people with disabilities to access a network of public facilities such as accessible toilets in municipalities and National Parks and adaptive playground equipment (e.g. Liberty Swing) across Australia.

People with a disability can obtain an MLAK from Master Locksmiths on the presentation of written authority from a doctor, disability support organisation or community health centre.

Find MLAK toilet at www.toiletmap.gov.au/find

For a MLAK key call 1800 810 698.



Online information

Further information about accessible facilities and services in Mornington are available online:

- [Recharge Scheme – Recharge Finder](#)
- [National Public Toilet Map](#)
- [Mornington Peninsula Shire – Playground Guide](#)
- [Accessible Touring on the Mornington Peninsula Recreation – All Access Program's on the Mornington Peninsula](#)
- [Mornington Peninsula Best Bites Program – Access for Businesses](#)

Acknowledgements

Mornington Peninsula Shire would like to thank people appearing in this publication for allowing use of their photo.





Mornington Pathways and Bus Routes

LEGEND

Preferred Footpaths

- Preferred Footpaths - Future
- Bus Routes
- Local Business
- Scenic Lookout - Accessible
- ♿ Accessible Car Parking
- ♿ Accessible Toilet
- ⬆ Steep Gradient In This Area
- PS Police Station

- ♿ Wheelchair/ Scooter Recharge
- ✉ Letter Box
- ⬇ Pedestrian Crossing Lights
- R Pedestrian Refuge
- S Senior Citizens
- M Maternal Child Health Centre
- K Kindergarten
- NH Neighbourhood House

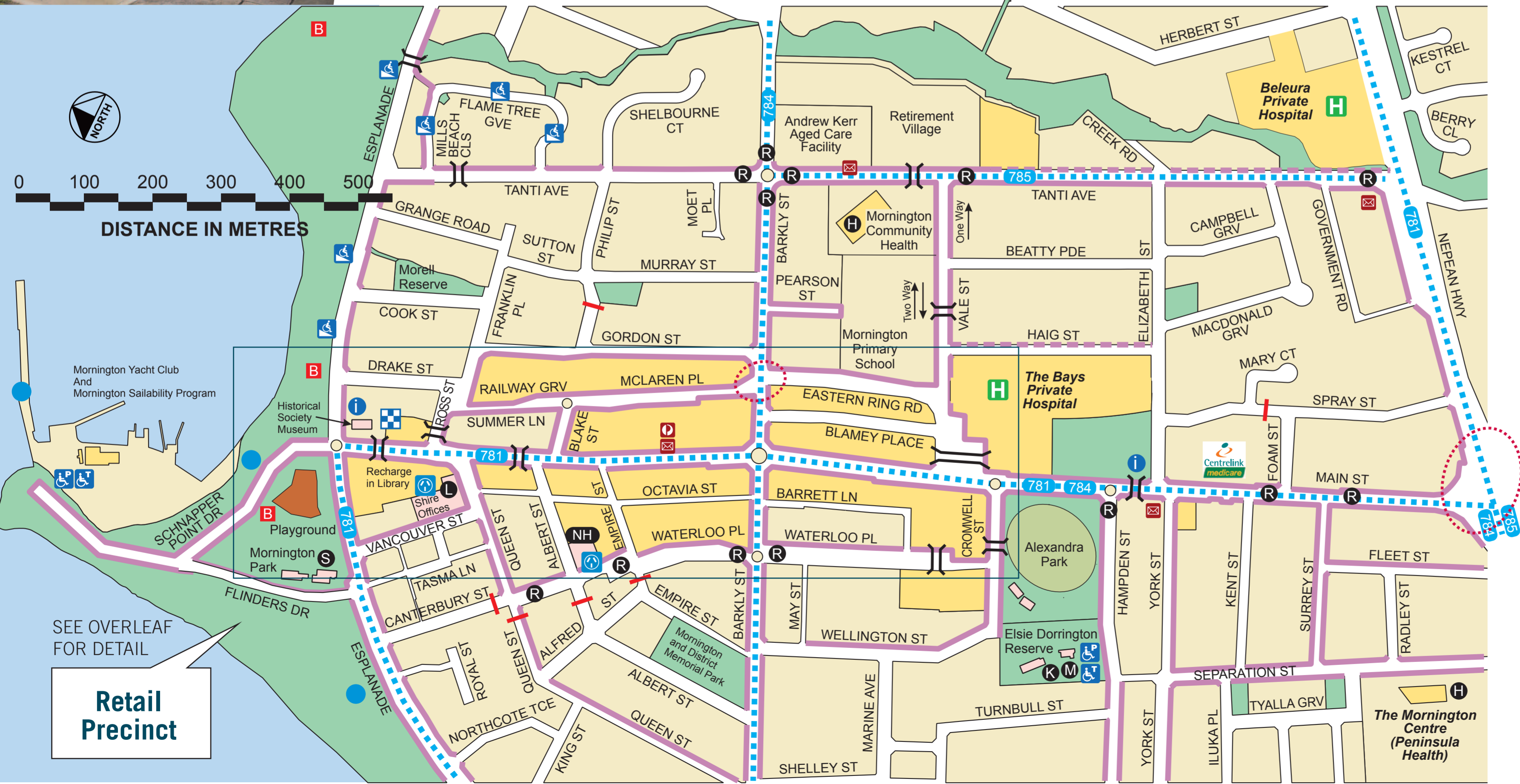
- H Community Health Centre
- L Library
- i Information Centre
- H Hospital
- B Barbecue
- No Through Road
- ⚡ Pedestrian Crossing Point

BUS ROUTE

781 - Via Mt Eliza / Mornington & Mt Martha

784 - Via Mt Eliza / Mornington & Osborne

785 - Via Mt Eliza / Mornington & Mornington East

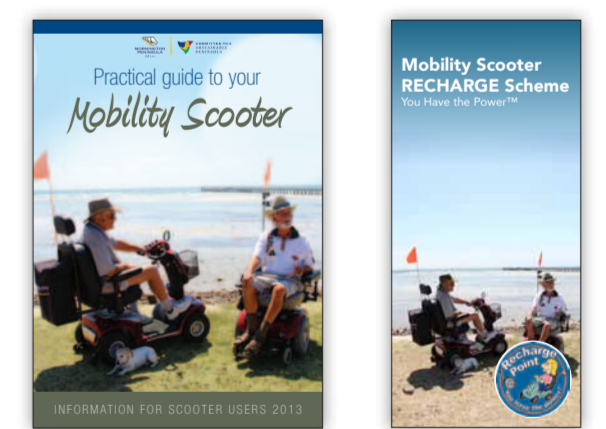


About Mornington


Mornington is a picturesque coastal township on the beautiful Mornington Peninsula. The Mornington precinct boasts more than 340 local businesses and is located within a walking distance to the foreshore area and local beaches. The restful seaside township is filled with a rich history of arts, indigenous culture and heritage attractions. Only 50 minutes' from Melbourne, the township offers limitless appeal to both residents and tourists. Key attractions to Mornington include excellent BBQ and recreational amenities that overlook the pier and bay; a wide variety of restaurants, cafes and clubs; one of the finest golf courses in the region; outstanding boating and fishing facilities (ramps and pier); and the historic Wednesday street market all within an easy drive to Mornington Peninsula wineries.

Scooter Resources

The Shire has a range of resources available for mobility scooter and electric wheelchair users. Free copies can be obtained at Shire Offices; Mornington, Hastings and Rosebud or online at www.mornpen.vic.gov.au



1. Practical guide for scooter users
2. RECHARGE Scheme information



3. Mobility Maps in other townships
4. Mobility Maps in other townships