



The State of Victoria and Mornington Peninsula Shire do not warrant the accuracy or completeness of information in this product and any person using or relying upon such information does so on the basis that the State of Victoria and Mornington Peninsula Shire shall bear no responsibility or liability whatsoever for any errors, faults, defects or omissions in the information.

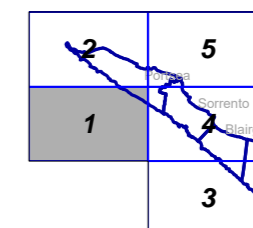
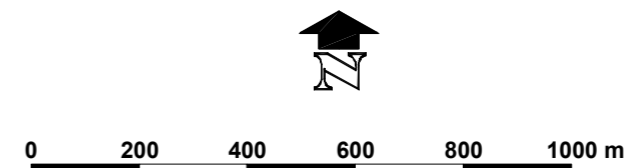


Produced by M.P.S.C. GIS Section 12/10/2017

Private Bag 1000
 Besgrove Street
 Rosebud 3939
 Tel 1300 850 600
 Fax (03) 5986 6696

Designated Flood Prone Areas (October 2017)

-  Flood Prone Areas (subject to review)
-  Melbourne Water Designated Works



Map No. 1