

The mobility map has been compiled from information available at the time of production. Whilst all care has been taken with the information provided Council accepts no liability for any injury, damages and/or inconvenience that may occur by reliance on this information. Footpath conditions can change quickly and levels of independent access by people with mobility issues are subjective, based on individual observation and experience.

### Disclaimer

Internet relay users: connect to NRS [www.relaysevice.com.au](http://www.relaysevice.com.au) ask for 1300 850 600

Callers who are hearing or speech impaired dial 1800 555 677 or 133 677 and ask to be put through to customer service to report access issues with footpaths.

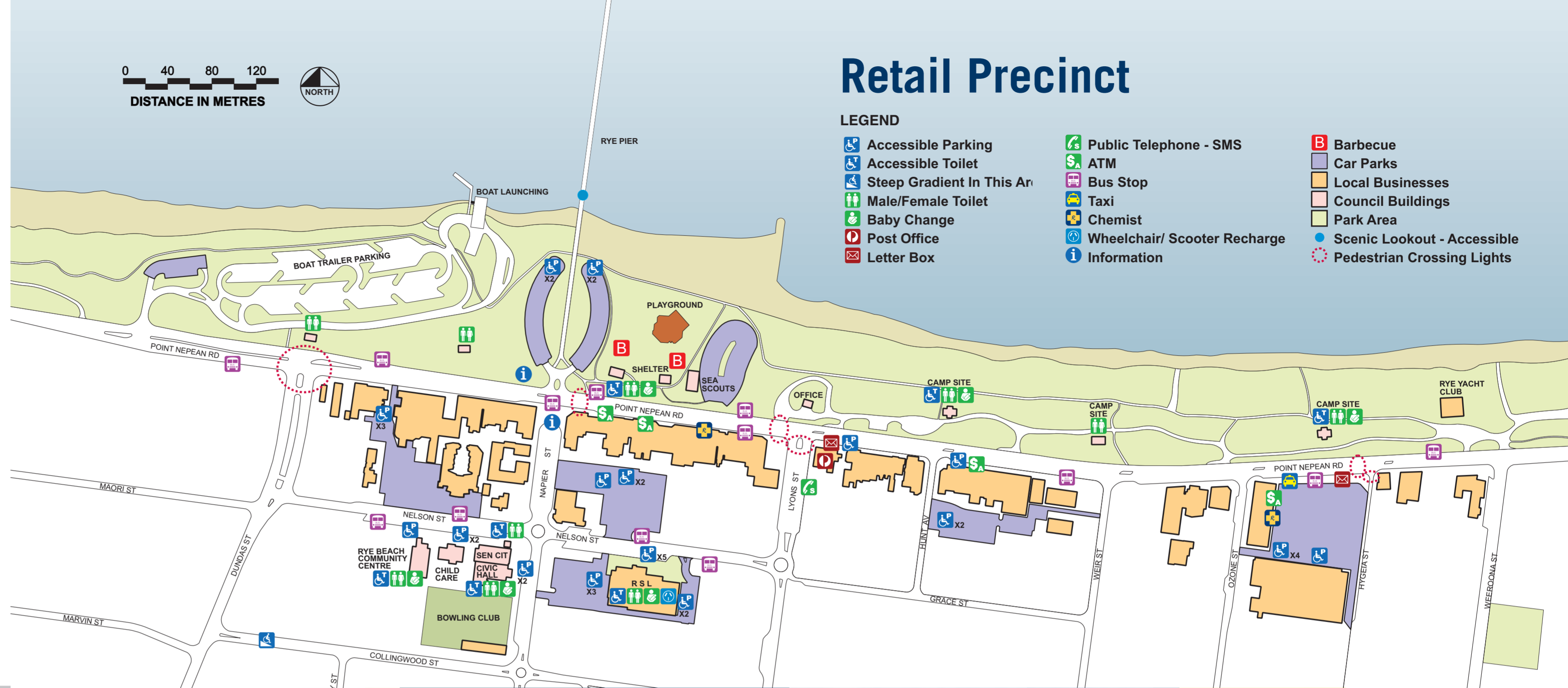
The safety of all residents and visitors is important to Mornington Peninsula Shire. Please report to the Shire: Footpaths in need of repair, Over-hanging foliage, Potholes, Any other hazards likely to impact on safe scooter use. Email: [customerservice@mornpen.vic.gov.au](mailto:customerservice@mornpen.vic.gov.au) Phone: 1300 850 600 Fax: 03 5950 1702 Mail: Private Bag 1000, Rosebud 3939

### Report things to the Shire

# Mobility Map

## Mornington Peninsula

# Rye



## Introduction

Mornington Peninsula Shire is committed to planning for improved access for people who are older, less mobile and people with disabilities.

This mobility map has been produced by Mornington Peninsula Shire to assist electric scooter and wheelchair users to access healthy places and spaces, and participate in their local community.



## Plan ahead for a safe journey

- Familiarise yourself with accessible footpaths in your area. Only travel on the road where a continuous path of travel is not available.
- When crossing the road, look for a pedestrian crossing or a place that has easy access with footpaths directly opposite each other.
- Familiarise yourself with Scooter RECHARGE locations.
- Carry a personal identification card with your emergency contact details, physical and medical information, the name of your doctor, etc.
- Take a mobile phone with you in case of an emergency.

## Master Locksmith Access Key (MLAK)

The Master Locksmiths Access Key (MLAK) enables people with disabilities to gain access to a network of public facilities such as disability accessible toilets in Council municipalities and National Parks and to adaptive playground equipment (e.g. Liberty Swing) across Australia.

To obtain a MLAK key simply present a written letter from your doctor, disability support organisation or community health centre to a Master Locksmith.

To find your nearest Master Locksmith, call 1800 810 698 Find MLAK toilet at [www.toiletmap.gov.au/find](http://www.toiletmap.gov.au/find)



## Online information

Further information about accessible facilities and services in Rye are available online at: [www.mornpen.vic.gov.au](http://www.mornpen.vic.gov.au)  
[Recharge Scheme – Recharge Finder](#)  
[National Public Toilet Map](#)  
[Mornington Peninsula Shire – Playground Guide](#)  
[Accessible Touring on the Mornington Peninsula Recreation – All Access Programs on the Mornington Peninsula](#)  
[Mornington Peninsula Best Bites Program – Access for Businesses](#)

## Acknowledgements

Mornington Peninsula Shire would like to thank the people appearing in this publication for allowing use of their photo.





# Rye Pathways and Bus Routes

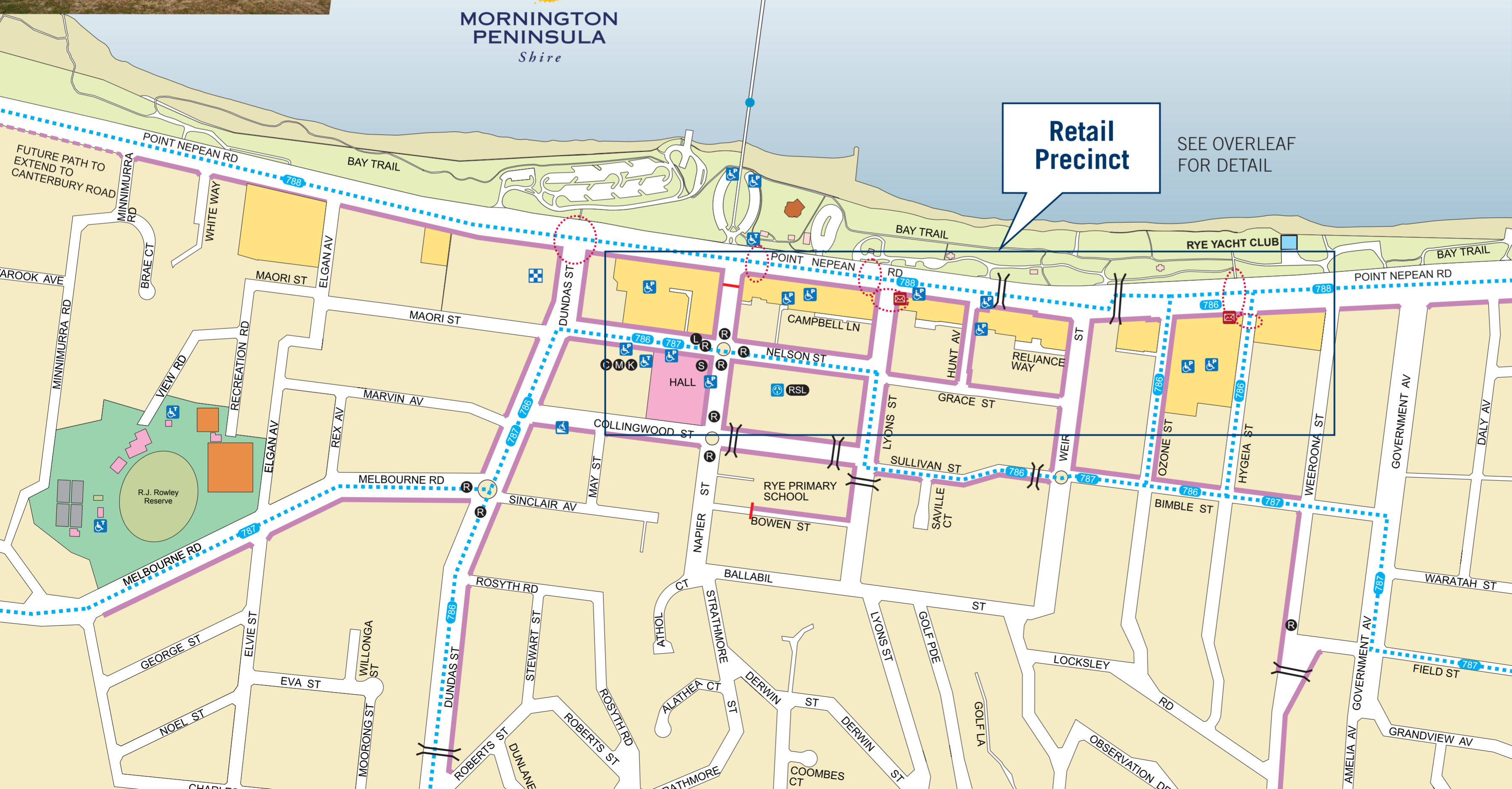
## LEGEND

- |  |                               |  |                              |  |                            |
|--|-------------------------------|--|------------------------------|--|----------------------------|
|  | Accessible Footpaths          |  | Letter Box                   |  | Community Centre           |
|  | Accessible Footpaths - Future |  | Wheelchair/ Scooter Recharge |  | Maternal Child Health      |
|  | Bus Routes                    |  | Police Station               |  | RSL                        |
|  | Local Business                |  | Scenic Lookout - Accessible  |  | Pedestrian Refuge          |
|  | Council Buildings             |  | Senior Citizens              |  | Pedestrian Crossing Point  |
|  | Accessible Car Parking        |  | Community Hall               |  | Pedestrian Crossing Lights |
|  | Accessible Toilet             |  | Kindergarten                 |  | No Through Road            |
|  | Steep Gradient In This Area   |  | Mobile Library               |  |                            |

## BUS ROUTE

786 Rye - St Andrews Beach  
787 Sorrento - Safety Beach

788 Frankston - Portsea  
via Dromana, Rosebud, Sorrento



## About Rye

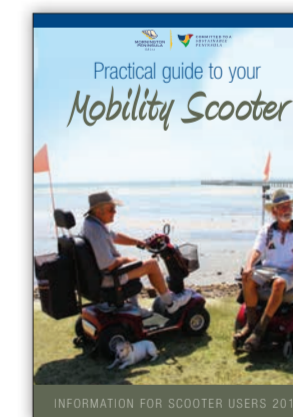
The coastal town of Rye, located between Tootgarook and Blairgowrie, is a favourite destination for residents and holidaymakers to the Mornington Peninsula with its many cafes, accommodation options and family-friendly activities.

The town's main shopping precinct is located, along Point Nepean Road and across the road, the foreshore offers soft sandy beach, shallow waters, picnic tables, and playground – ideally suited for the adventurous child; while the nearby walking tracks and fishing jetty help keep the adults entertained.



Within a short distance of the Rye Beach area, beautifully crafted old world charm set amongst the backdrop of Port Phillip Bay, at the base of the 'White Cliffs' is a reconstructed old Lime Burners Kiln.

## Scooter Resources

The Shire has a range of resources available for mobility scooter and electric wheelchair users. Free copies can be obtained at Shire Offices; Mornington, Hastings and Rosebud or online at [www.mornpen.vic.gov.au](http://www.mornpen.vic.gov.au)



1. Practical guide for scooter users
2. RECHARGE Scheme information



3. Mobility Maps in other townships

