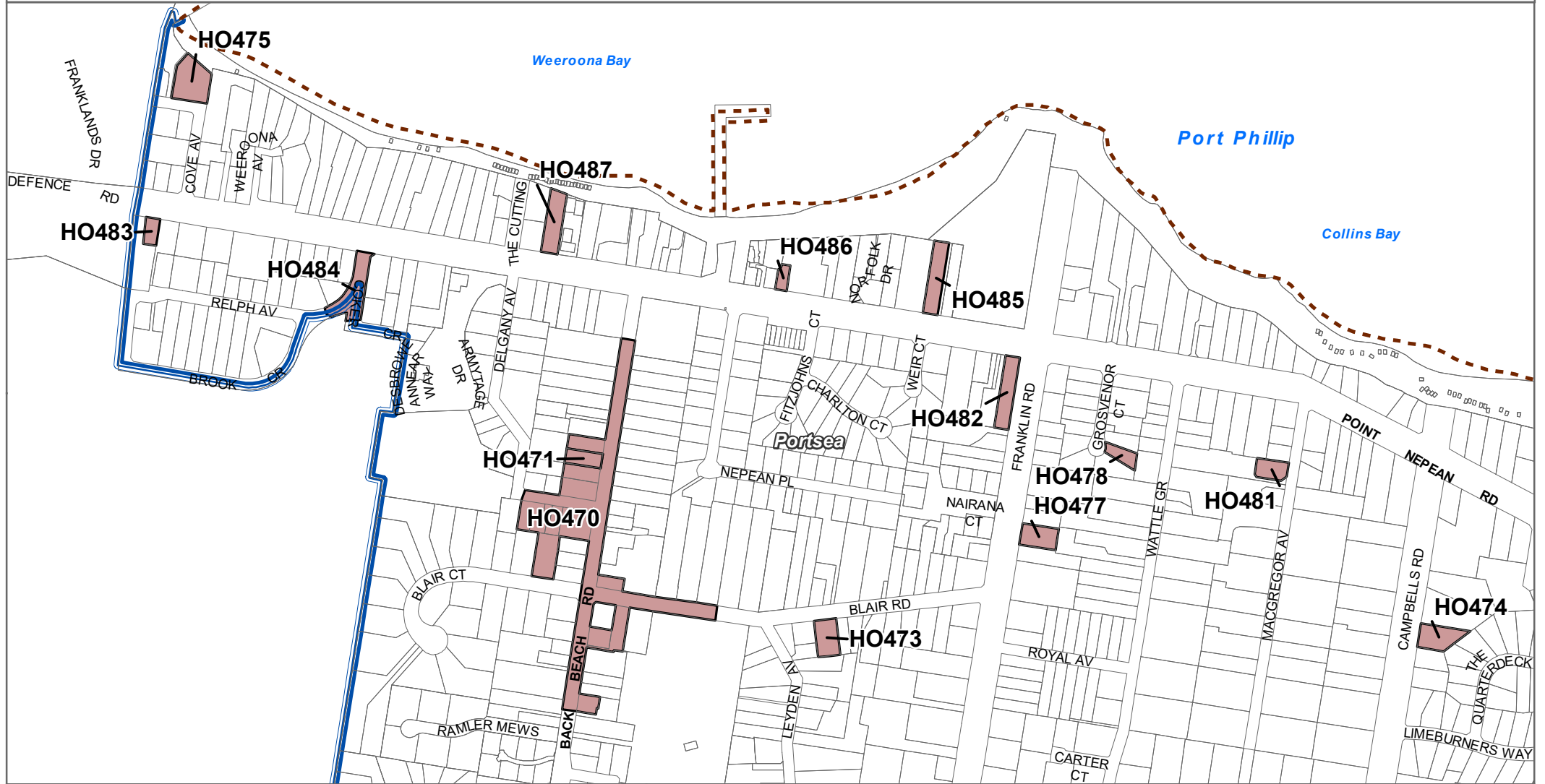





MORNINGTON PENINSULA PLANNING SCHEME - LOCAL PROVISION AMENDMENT C262




- LEGEND**
-  HO - Heritage Overlay
 -  Local Government Area
 -  Urban Growth Boundary

Disclaimer
 This publication may be of assistance to you but the State of Victoria and its employees do not guarantee that the publication is without flaw of any kind or is wholly appropriate for your particular purposes and therefore disclaims all liability for any error, loss or other consequence which may arise from you relying on any information in this publication.

© The State of Victoria Department of Environment, Land, Water and Planning 2019

Planning Group
 Print Date: 16/09/2019
 Amendment Version: 1

0 180 360
 Metres

 NORTH



Part of Planning Scheme Map 21HO

