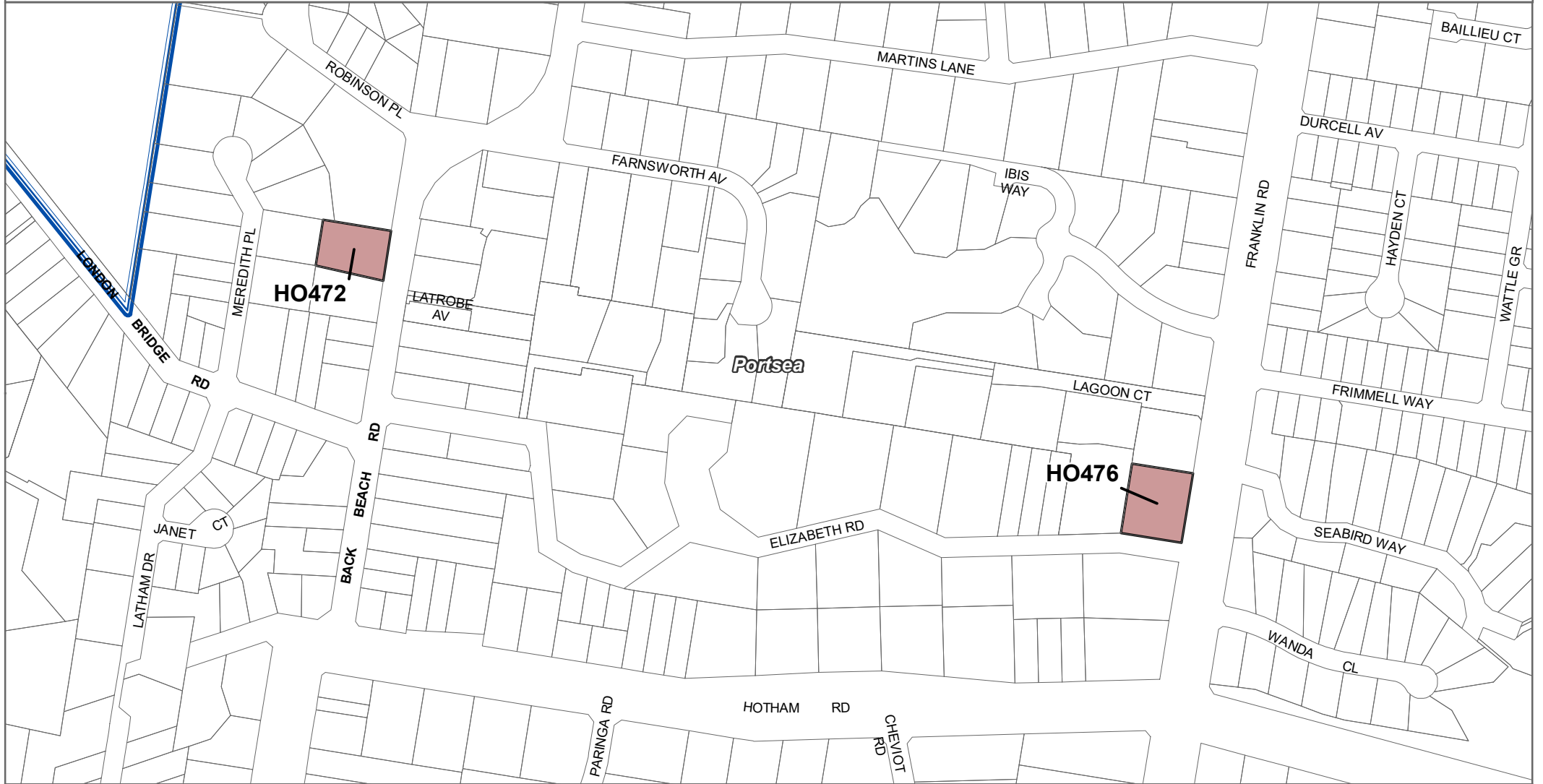





# MORNINGTON PENINSULA PLANNING SCHEME - LOCAL PROVISION AMENDMENT C262



## LEGEND

-  HO - Heritage Overlay
-  Local Government Area
-  Urban Growth Boundary

## Disclaimer

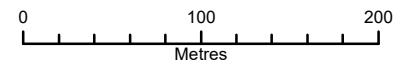
This publication may be of assistance to you but the State of Victoria and its employees do not guarantee that the publication is without flaw of any kind or is wholly appropriate for your particular purposes and therefore disclaims all liability for any error, loss or other consequence which may arise from you relying on any information in this publication.

© The State of Victoria Department of Environment, Land, Water and Planning 2018

Planning Group

Print Date: 2/08/2019

Amendment Version: 1



NORTH

Environment,  
Land, Water  
and Planning

Part of Planning Scheme Map 21HO

